



**File Code:** 3400; 2400  
**Route To:**

**Date:** March 16, 2022

**Subject:** Farm Bill Insect and Disease Treatment Area Designation for Region 8

**To:** Regional Forester, R8

Thank you for your letter dated February 9, 2022, requesting the designation of additional landscape-scale areas for the Land Between the Lakes National Recreation Area in Region 8 to address insect or disease threats under Section 602 of the Healthy Forest Restoration Act of 2003 (16 U.S.C. 6591a), as added by section 8204 of the Agricultural Act of 2014.

I have determined the areas you requested under Section 602 meet one or more of the following criteria:

- The area is experiencing decline of forest health based on annual forest health surveys;
- The area is at risk of substantial tree mortality over the next 15 years based on the National Insect and Disease Risk Map; or
- The area is one in which hazard trees pose imminent risk to public infrastructure, health, or safety.

Based on this determination, I hereby designate an additional 86,167 acres on the Land Between the Lakes National Recreation Area. This increases total designated areas from 540,087 to 580,042 acres in Kentucky and from 587,876 to 634,088 acres in Tennessee. These designations exclude Wilderness, Wilderness Study Areas, and non-Forest Service inholdings. This letter and the enclosed map showing the designated areas will be posted at <http://www.fs.fed.us/farmbill/>.

Designation under Section 602 will allow us to evaluate these landscape areas for potential treatments to reduce the risk or extent or increase resilience to insect or disease infestation in accordance with Sections 602(d).

Thank you for your request to designate landscape areas that are experiencing declining forest health in Region 8. If you have any questions about the designation, please contact Christopher B. French, Deputy Chief, National Forest System, at (202) 205-1523 or [christopher.french@usda.gov](mailto:christopher.french@usda.gov).

X 

Signed by: Department of Agriculture

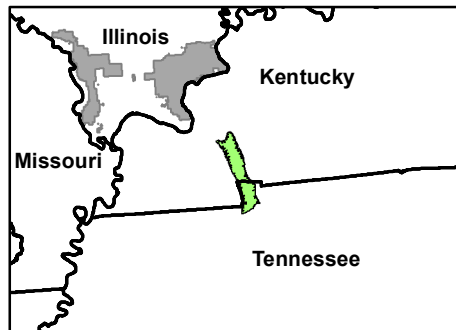
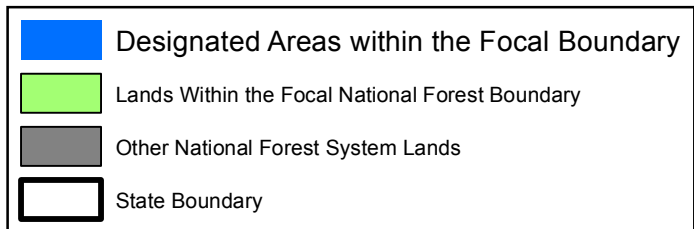
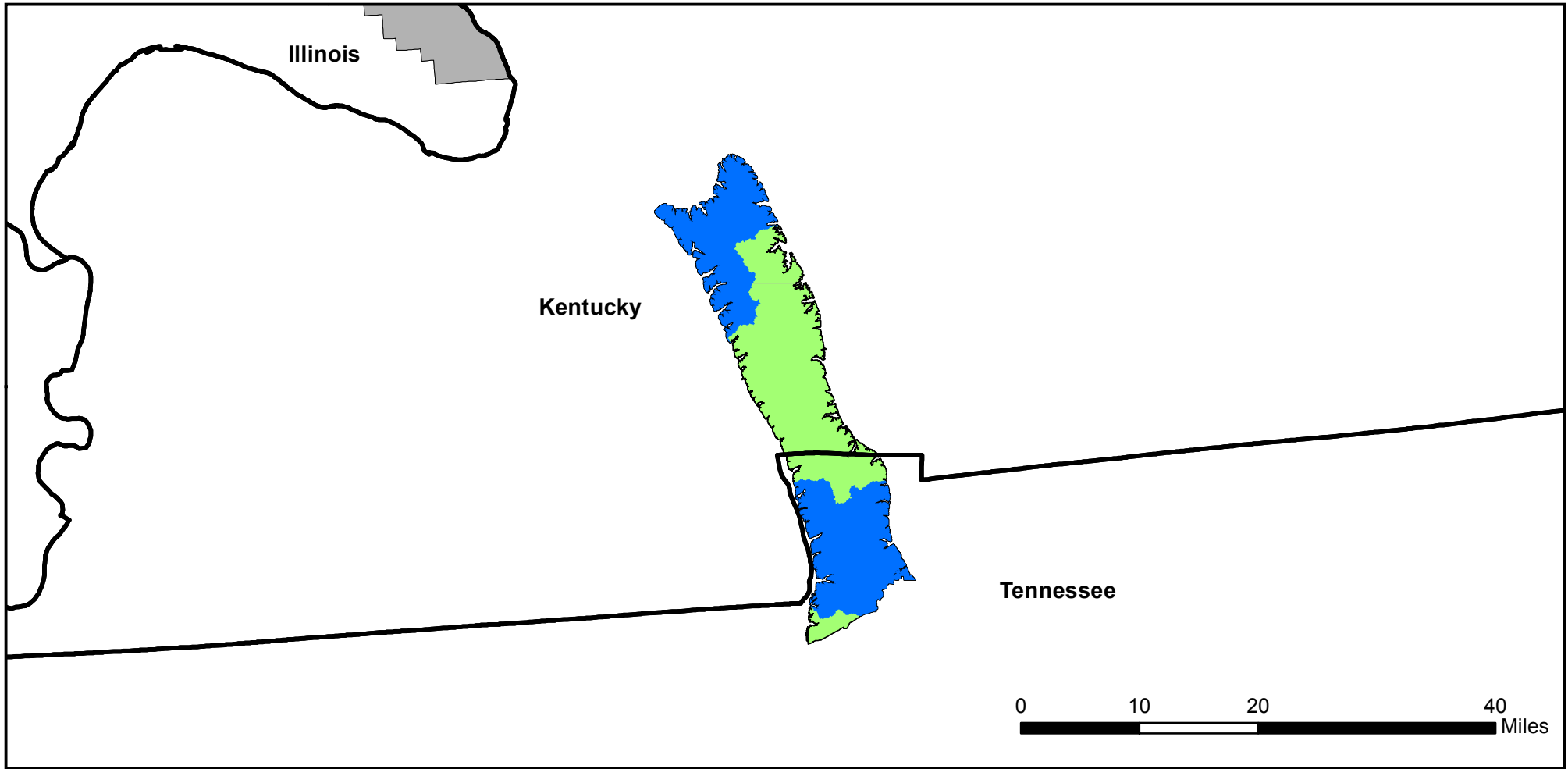
RANDY MOORE  
Chief

Enclosures (3)





# National Forest System Lands Designated Under Section 602 of the Healthy Forest Restoration Act in the Land Between the Lakes National Recreation Area



Note: Data displayed are for informational purposes only and depict designations made under section 602 of the Healthy Forest Restoration Act. Please contact David Gwaze: [david.gwaze@usda.gov](mailto:david.gwaze@usda.gov)


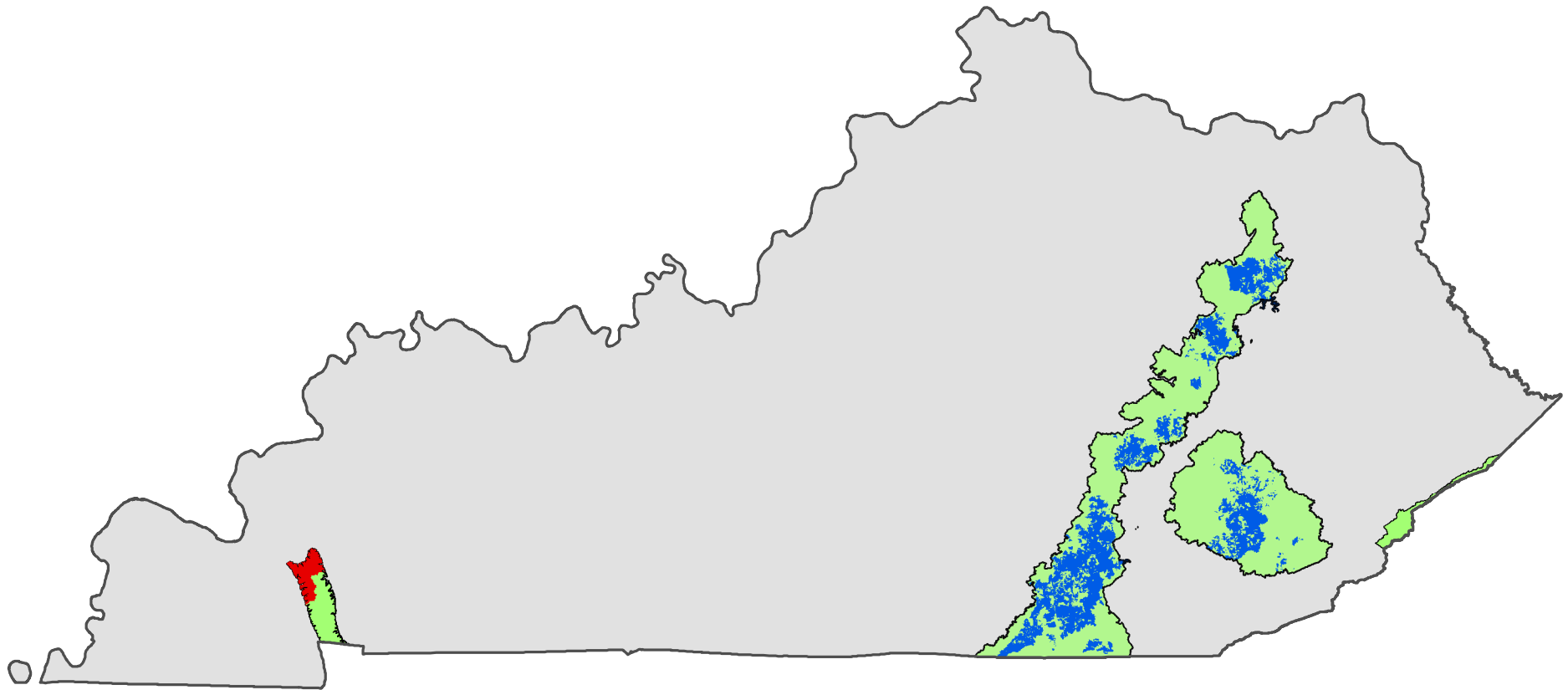





Data Valid: February 09, 2022

Map created by USFS Geospatial Technology and Applications Center on: 2/20/2022



# National Forest System Lands Designated Under Section 602 of the Healthy Forest Restoration Act in Kentucky




-  Newly Designated Areas
-  National Forest System Lands Designated Under Section 602 of the Healthy Forest Restoration Act
-  Lands Within the National Forest Boundary

Note: Data displayed are for informational purposes only and depict designations made under section 602 of the Healthy Forest Restoration Act. Please contact David Gwaze for details: [David.Gwaze@usda.gov](mailto:David.Gwaze@usda.gov)

Map created by the USFS Geospatial Technology and Applications Center on February 20, 2022.






# National Forest System Lands Designated Under Section 602 of the Healthy Forest Restoration Act in Tennessee



0 25 50 100 150 Miles

Note: Data displayed are for informational purposes only and depict designations made under section 602 of the Healthy Forest Restoration Act. Please contact David Gwaze for details: [David.Gwaze@usda.gov](mailto:David.Gwaze@usda.gov)

-  Newly Designated Areas
-  National Forest System Lands Designated Under Section 602 of the Healthy Forest Restoration Act
-  Lands Within the National Forest Boundary

Map created by the USFS Geospatial Technology and Applications Center on February 20, 2022.